District 4 CSMP Corridors

ACTAC Nov. 4, 2008
Handout 4.1

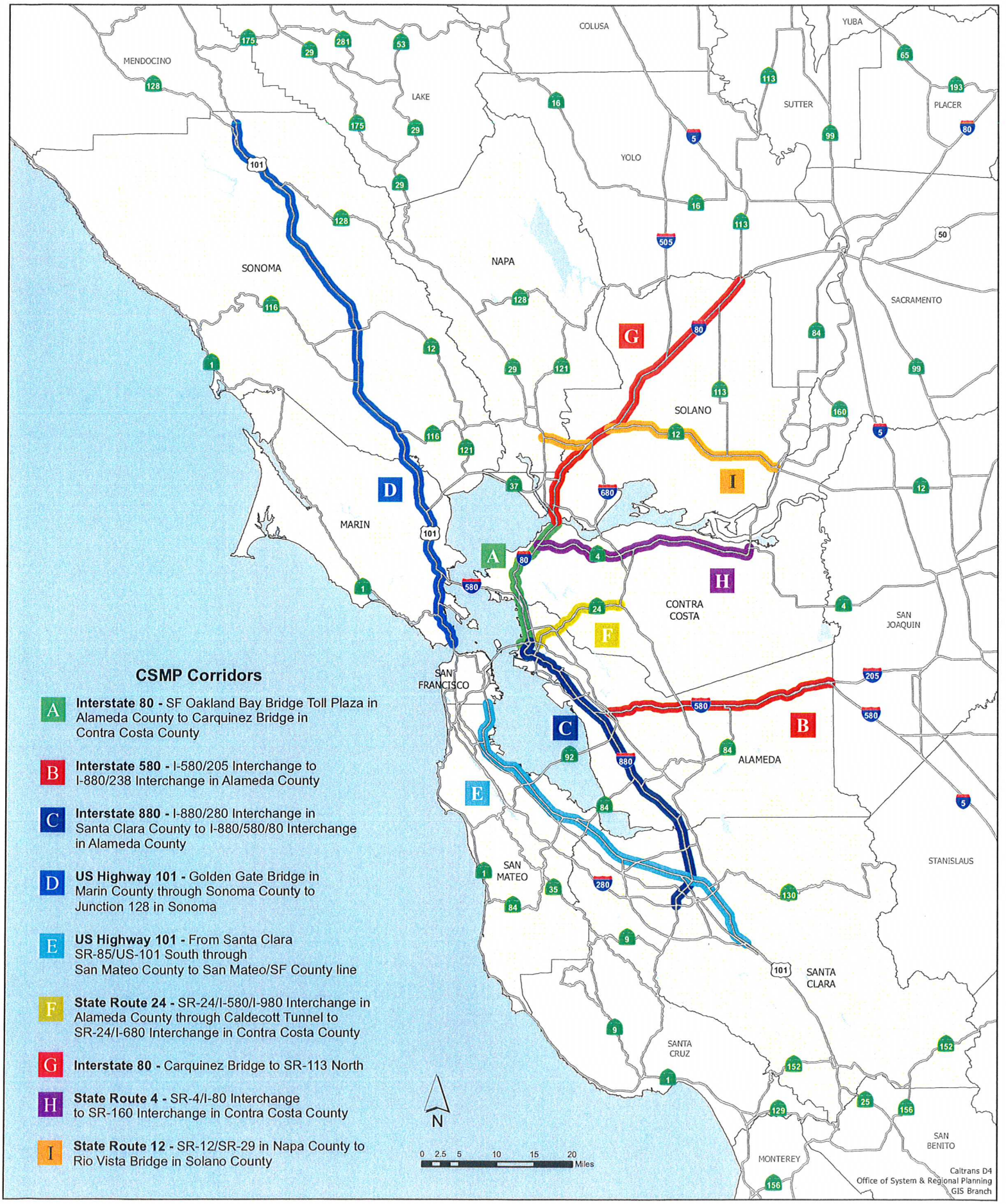

CSMP Corridors

- **A** **Interstate 80 -** SF Oakland Bay Bridge Toll Plaza in Alameda County to Carquinez Bridge in Contra Costa County
- **B** **Interstate 580 -** I-580/205 Interchange to I-880/238 Interchange in Alameda County
- **C** **Interstate 880 -** I-880/280 Interchange in Santa Clara County to I-880/580/80 Interchange in Alameda County
- **D** **US Highway 101 -** Golden Gate Bridge in Marin County through Sonoma County to Junction 128 in Sonoma
- **E** **US Highway 101 -** From Santa Clara SR-85/US-101 South through San Mateo County to San Mateo/SF County line
- **F** **State Route 24 -** SR-24/I-580/I-980 Interchange in Alameda County through Caldecott Tunnel to SR-24/I-680 Interchange in Contra Costa County
- **G** **Interstate 80 -** Carquinez Bridge to SR-113 North
- **H** **State Route 4 -** SR-4/I-80 Interchange to SR-160 Interchange in Contra Costa County
- **I** **State Route 12 -** SR-12/SR-29 in Napa County to Rio Vista Bridge in Solano County

HANDOUT 4.1
ACTAC NOV. 4, 2008

ALA 580/238 CSMP Traffic Operations Analysis Limits

A

B

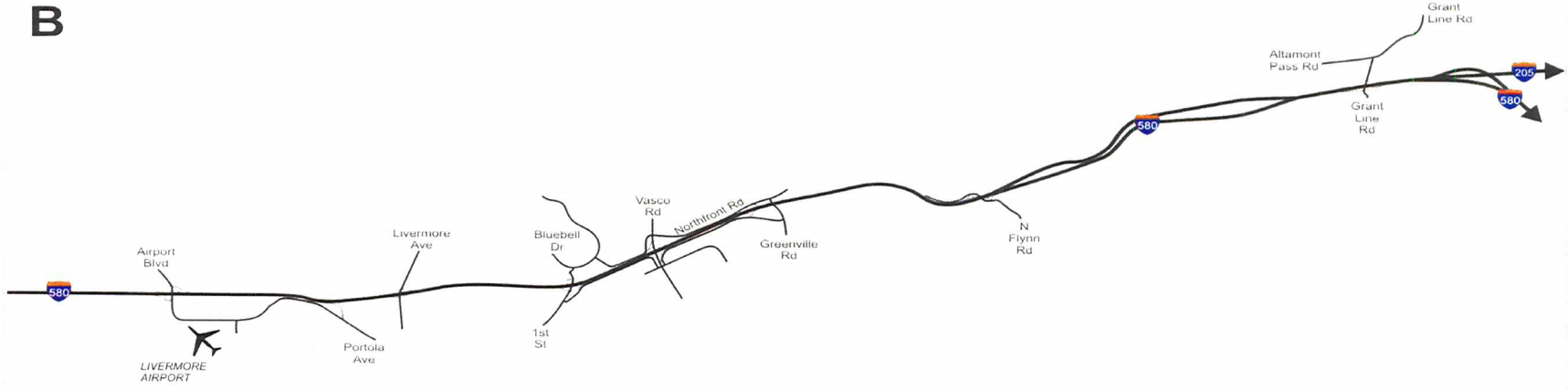

ACTAC HANDOUT 4.1
NOV. 4, 2008

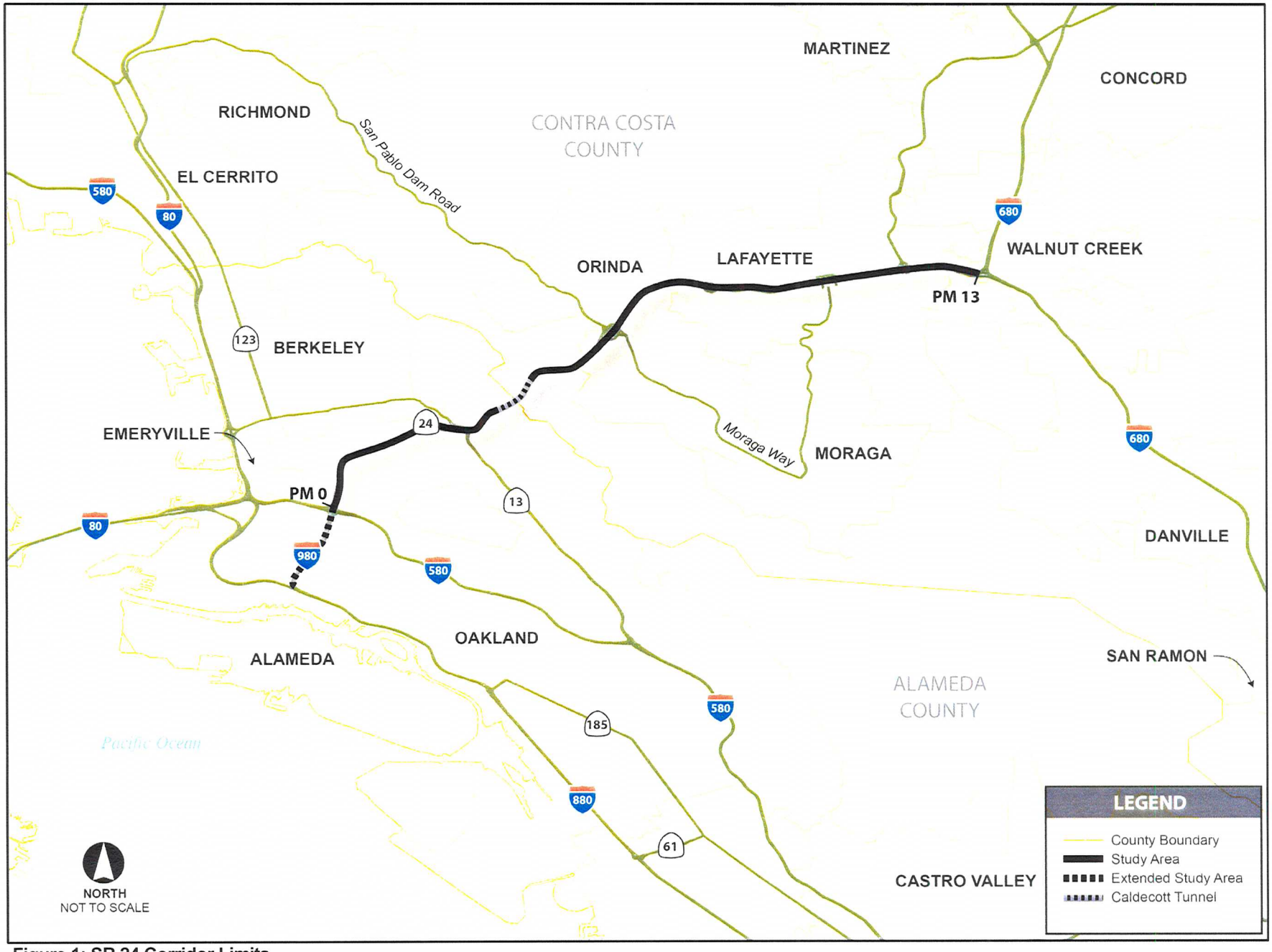

Figure 1: SR 24 Corridor Limits