COUNTY	ROUTE	KILOMETER POST TOTAL PROJECT	SHEET No	TOTAL SHEETS
Ala	580	R16.5/16.9		

REGISTERED CIVIL ENGINEER

PLANS APPROVAL DATE

ALAMEDA COUNTY CONGESTION MANAGEMENT AGENCY
1333 BROADWAY, SUITE 220
OAKLAND, CA 94612

T Y LIN INTERNATIONAL | CCS
2010 CROW CANYON PLACE SUITE 350
SAN RAMON, CA 944583

FOR REFERENCE ONLY, NOT FOR CONSTRUCTION

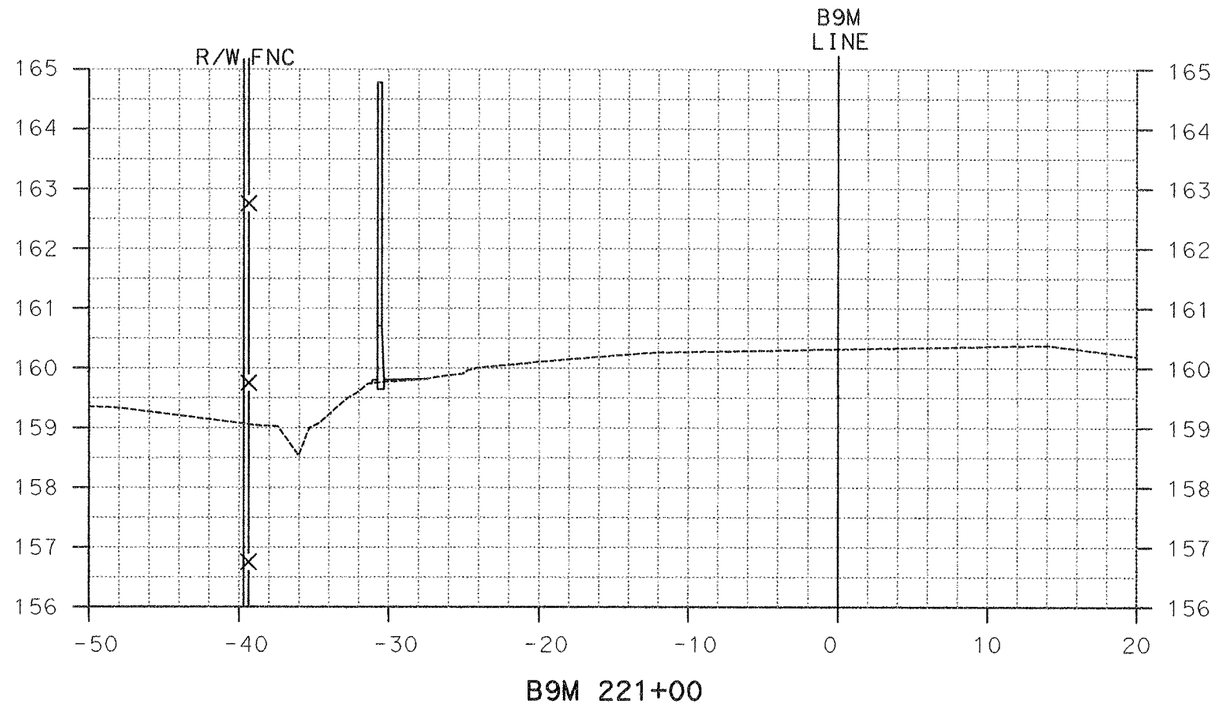

B9M 221+00

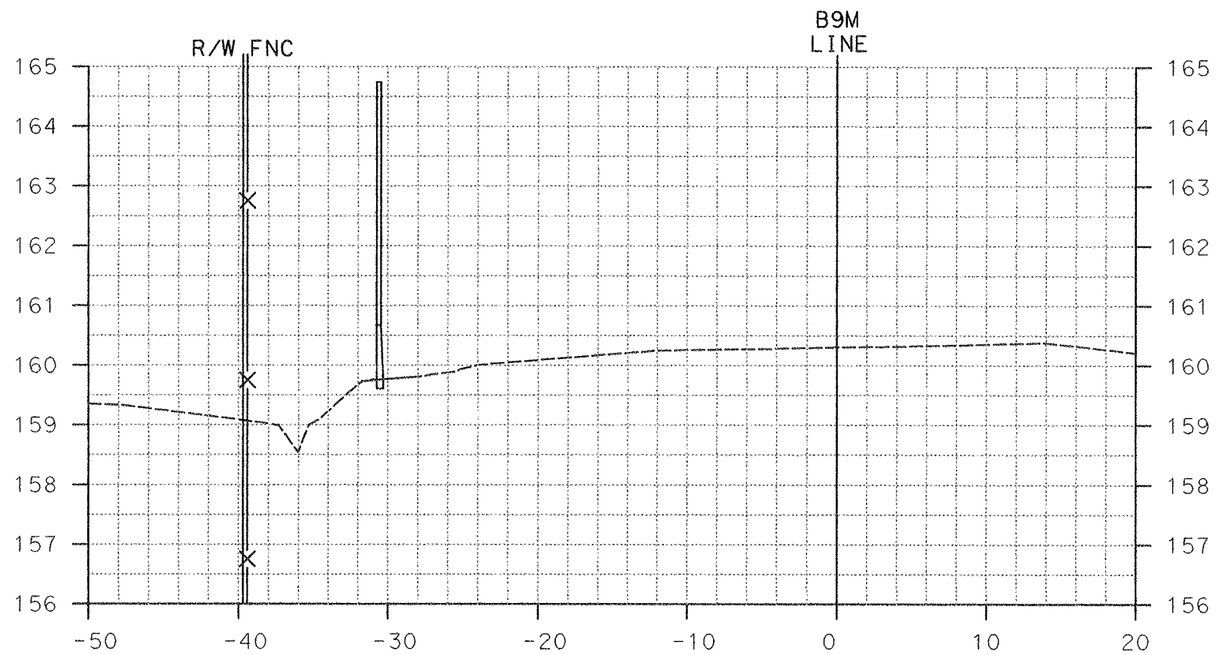

B9M 220+95.190

CROSS SECTIONS

SCALE: 1:200 HORIZ
1:50 VERT

X-1

DATE	REVISED BY
	DATE REVISED

CALCULATED/ DESIGNED BY	
CHECKED BY	

LAST REVISION 00-00-00

FOR REDUCED PLANS ORIGINAL SCALE IS IN MILLIMETERS 0 20 40 60 80

USERNAME => $USER
DGN FILE => $REQUEST

COUNTY	ROUTE	KILOMETER POST TOTAL PROJECT	SHEET No	TOTAL SHEETS
Ala	580	R16.5/16.9		

REGISTERED CIVIL ENGINEER

PLANS APPROVAL DATE

ALAMEDA COUNTY CONGESTION MANAGEMENT AGENCY
1333 BROADWAY, SUITE 220
OAKLAND, CA 94612

T Y LIN INTERNATIONAL | CCS
2010 CROW CANYON PLACE SUITE 350
SAN RAMON, CA 944583

FOR REFERENCE ONLY, NOT FOR CONSTRUCTION

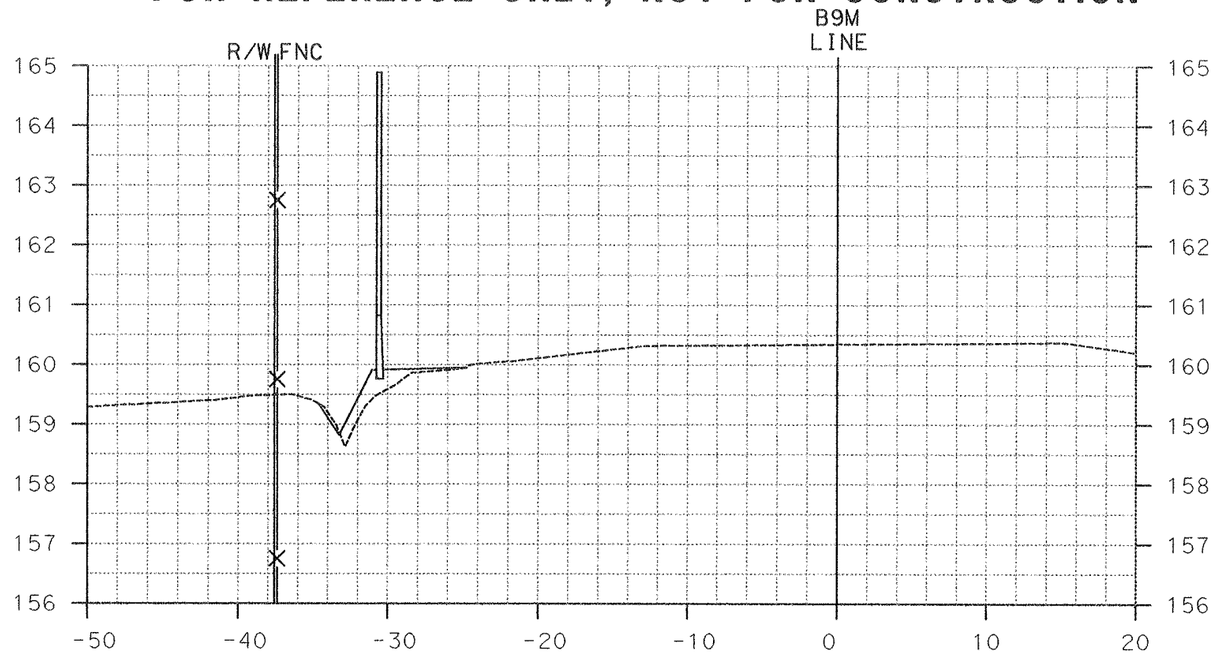

B9M 221+40

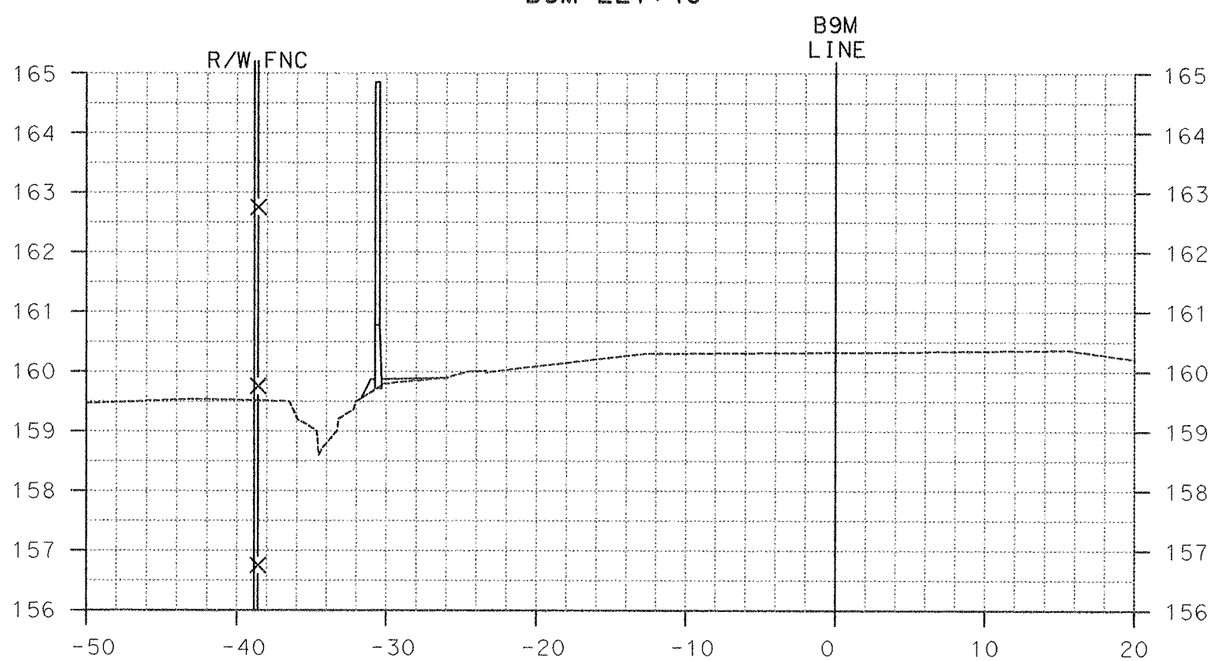

B9M 221+20

CROSS SECTIONS

SCALE: 1:200 HORIZ
1:50 VERT

X-2

DATE	REVISED BY	DATE REVISED
CALCULATED/ DESIGNED BY	CHECKED BY	

LAST REVISION 00-00-00

FOR REDUCED PLANS ORIGINAL SCALE IS IN MILLIMETERS 0 20 40 60 80

USERNAME => $USER
DGN FILE => $REQUEST

COUNTY	ROUTE	KILOMETER POST TOTAL PROJECT	SHEET No	TOTAL SHEETS
Ala	580	R16.5/16.9		

REGISTERED CIVIL ENGINEER

PLANS APPROVAL DATE

ALAMEDA COUNTY CONGESTION MANAGEMENT AGENCY
1333 BROADWAY, SUITE 220
OAKLAND, CA 94612

T Y LIN INTERNATIONAL | CCS
2010 CROW CANYON PLACE SUITE 350
SAN RAMON, CA 944583

FOR REFERENCE ONLY, NOT FOR CONSTRUCTION

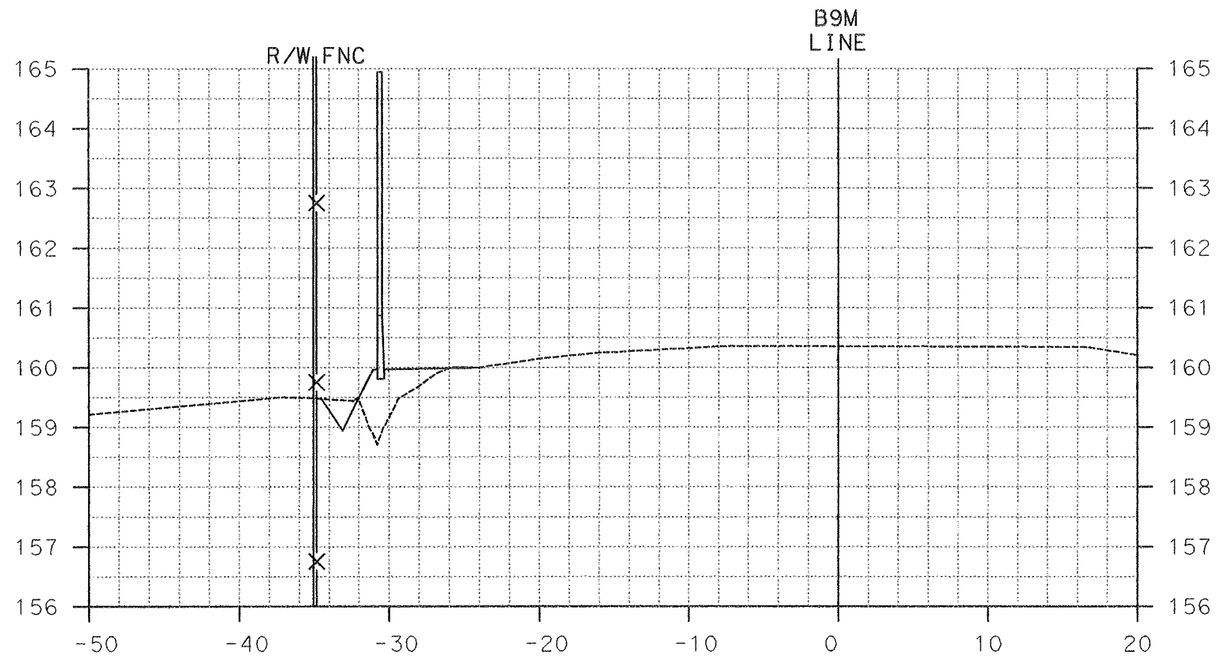

B9M 221+80

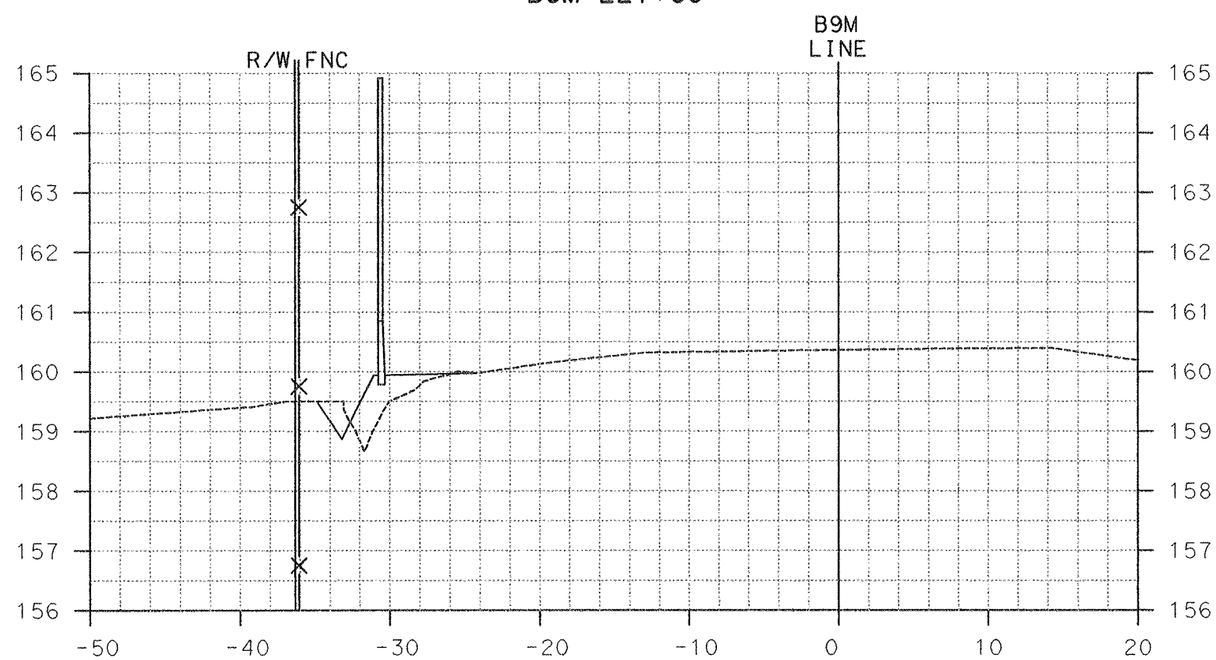

B9M 221+60

CROSS SECTIONS

SCALE: 1:200 HORIZ
1:50 VERT

X-3

DATE	REVISED BY	DATE REVISED

CALCULATED/DESIGNED BY
CHECKED BY

LAST REVISION 00-00-00

FOR REDUCED PLANS ORIGINAL SCALE IS IN MILLIMETERS 0 20 40 60 80

USERNAME => $USER
DGN FILE => $REQUEST

COUNTY	ROUTE	KILOMETER POST TOTAL PROJECT	SHEET No	TOTAL SHEETS
Ala	580	R16.5/16.9		

REGISTERED CIVIL ENGINEER

PLANS APPROVAL DATE

ALAMEDA COUNTY CONGESTION MANAGEMENT AGENCY
1333 BROADWAY, SUITE 220
OAKLAND, CA 94612

T Y LIN INTERNATIONAL | CCS
2010 CROW CANYON PLACE SUITE 350
SAN RAMON, CA 944583

FOR REFERENCE ONLY, NOT FOR CONSTRUCTION

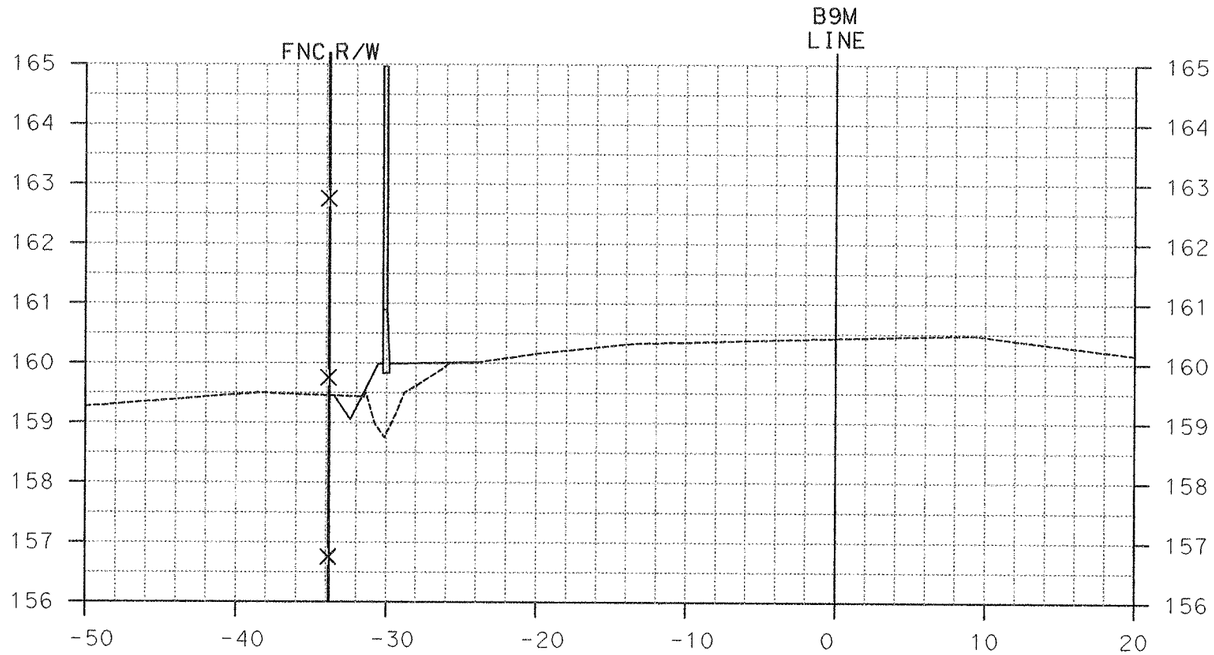

B9M 222+00

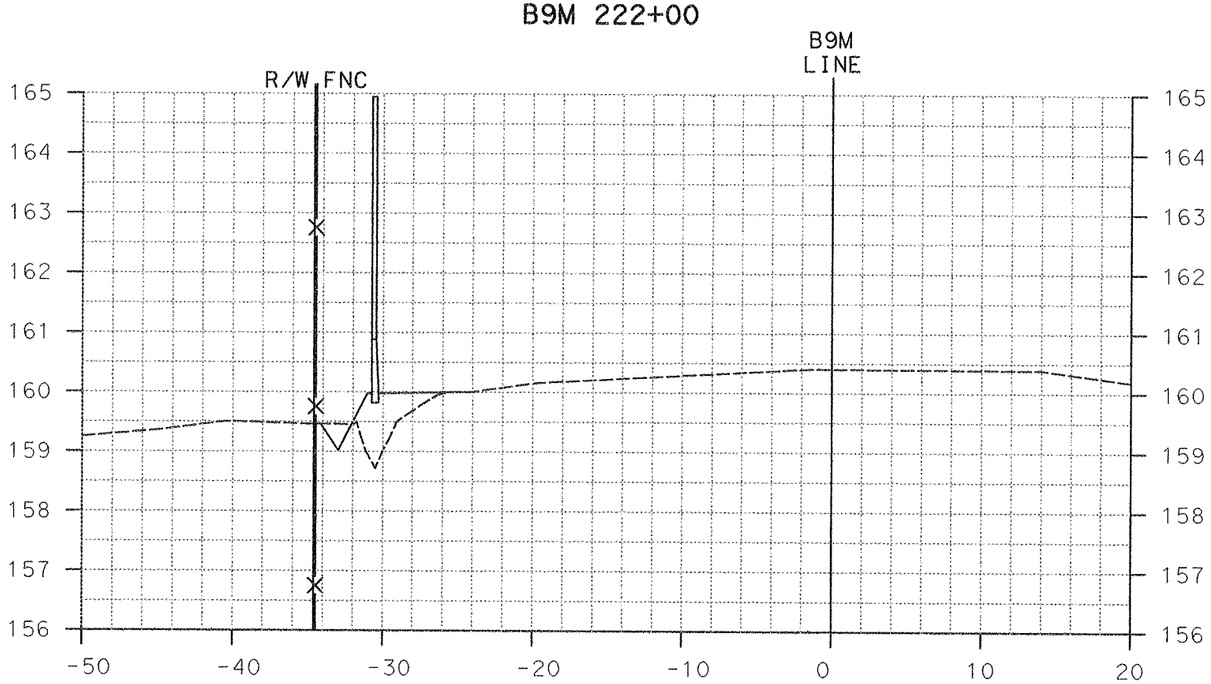

B9M 221+86.946

CROSS SECTIONS

SCALE: 1:200 HORIZ
1:50 VERT

X-4

DATE	REVISED BY	DATE REVISED

CALCULATED/DESIGNED BY	CHECKED BY

LAST REVISION 00-00-00

FOR REDUCED PLANS ORIGINAL SCALE IS IN MILLIMETERS 0 20 40 60 80

USERNAME => $USER
DGN FILE => $REQUEST

COUNTY	ROUTE	KILOMETER POST TOTAL PROJECT	SHEET No	TOTAL SHEETS
Ala	580	R16.5/16.9		

REGISTERED CIVIL ENGINEER

PLANS APPROVAL DATE

ALAMEDA COUNTY CONGESTION MANAGEMENT AGENCY
1333 BROADWAY, SUITE 220
OAKLAND, CA 94612

T Y LIN INTERNATIONAL | CCS
2010 CROW CANYON PLACE SUITE 350
SAN RAMON, CA 944583

FOR REFERENCE ONLY, NOT FOR CONSTRUCTION

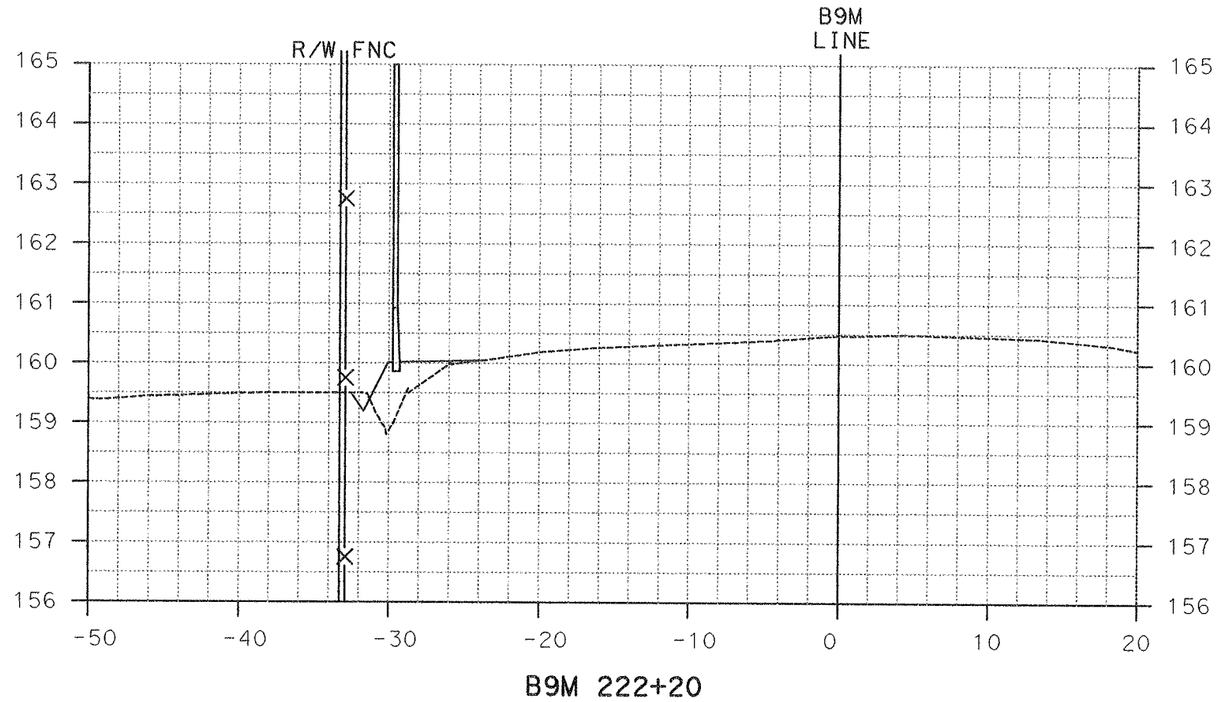

B9M 222+20

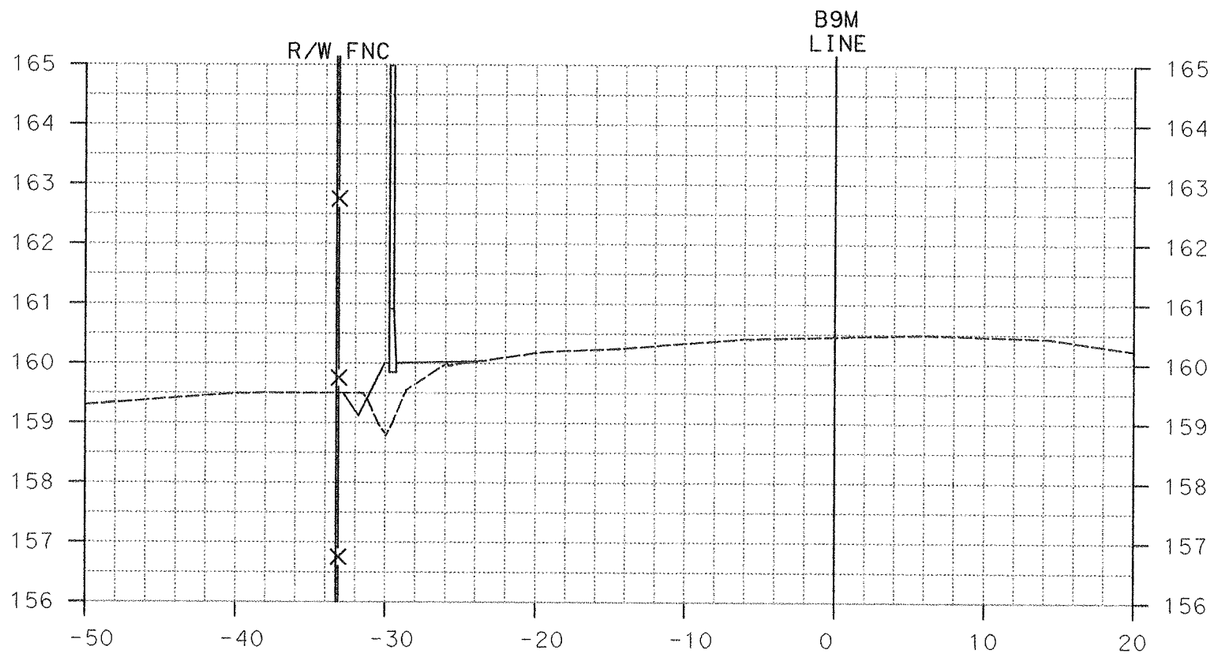

B9M 222+12.118

CROSS SECTIONS

SCALE: 1:200 HORIZ
1:50 VERT

X-5

DATE	REVISED BY	DATE REVISED

CALCULATED/DESIGNED BY	CHECKED BY

LAST REVISION 00-00-00

FOR REDUCED PLANS ORIGINAL SCALE IS IN MILLIMETERS 0 20 40 60 80

USERNAME => $USER
DGN FILE => $REQUEST

COUNTY	ROUTE	KILOMETER POST TOTAL PROJECT	SHEET No	TOTAL SHEETS
Ala	580	R16.5/16.9		

REGISTERED CIVIL ENGINEER

PLANS APPROVAL DATE

ALAMEDA COUNTY CONGESTION MANAGEMENT AGENCY
1333 BROADWAY, SUITE 220
OAKLAND, CA 94612

T Y LIN INTERNATIONAL | CCS
2010 CROW CANYON PLACE SUITE 350
SAN RAMON, CA 944583

FOR REFERENCE ONLY, NOT FOR CONSTRUCTION

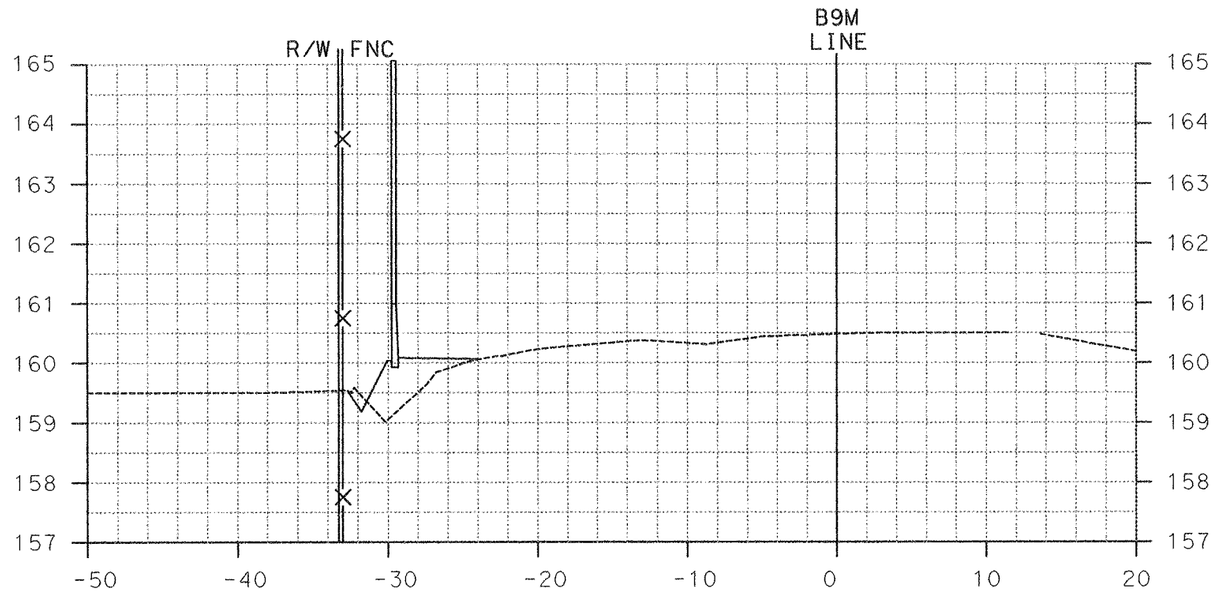

B9M 222+60

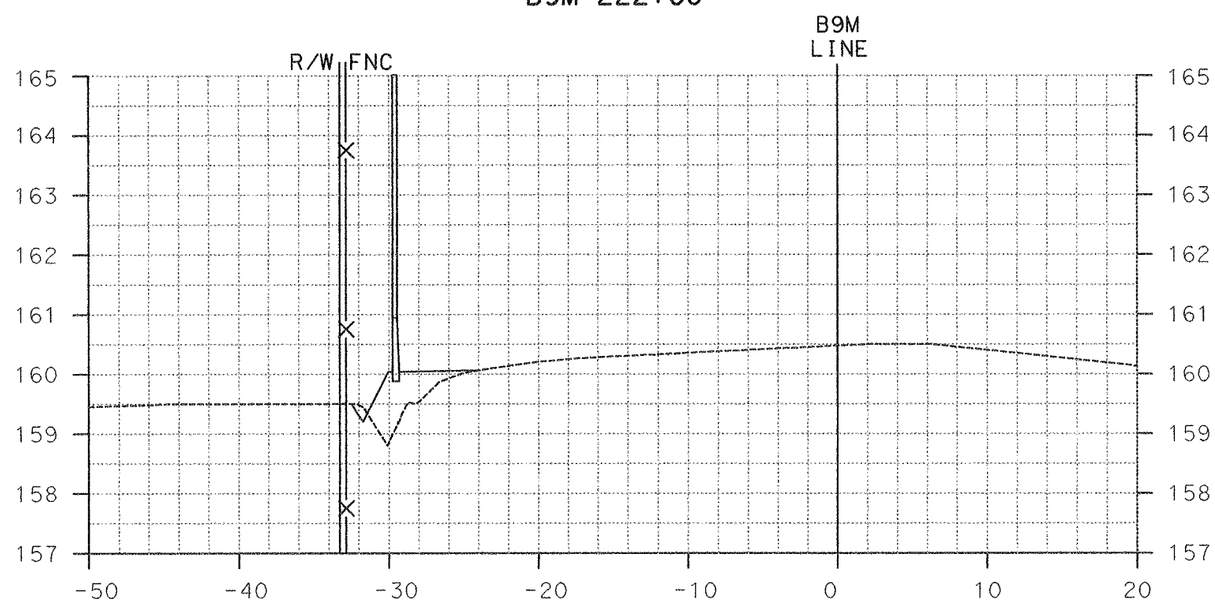

B9M 222+40

CROSS SECTIONS

SCALE: 1:200 HORIZ
1:50 VERT

X-6

DATE	REVISED BY	DATE REVISED

CALCULATED/DESIGNED BY
CHECKED BY

LAST REVISION 00-00-00

FOR REDUCED PLANS ORIGINAL SCALE IS IN MILLIMETERS 0 20 40 60 80

USERNAME => $USER
DGN FILE => $REQUEST

COUNTY	ROUTE	KILOMETER POST TOTAL PROJECT	SHEET No	TOTAL SHEETS
Ala	580	R16.5/16.9		

REGISTERED CIVIL ENGINEER

PLANS APPROVAL DATE

ALAMEDA COUNTY CONGESTION MANAGEMENT AGENCY
1333 BROADWAY, SUITE 220
OAKLAND, CA 94612

T Y LIN INTERNATIONAL | CCS
2010 CROW CANYON PLACE SUITE 350
SAN RAMON, CA 944583

FOR REFERENCE ONLY, NOT FOR CONSTRUCTION

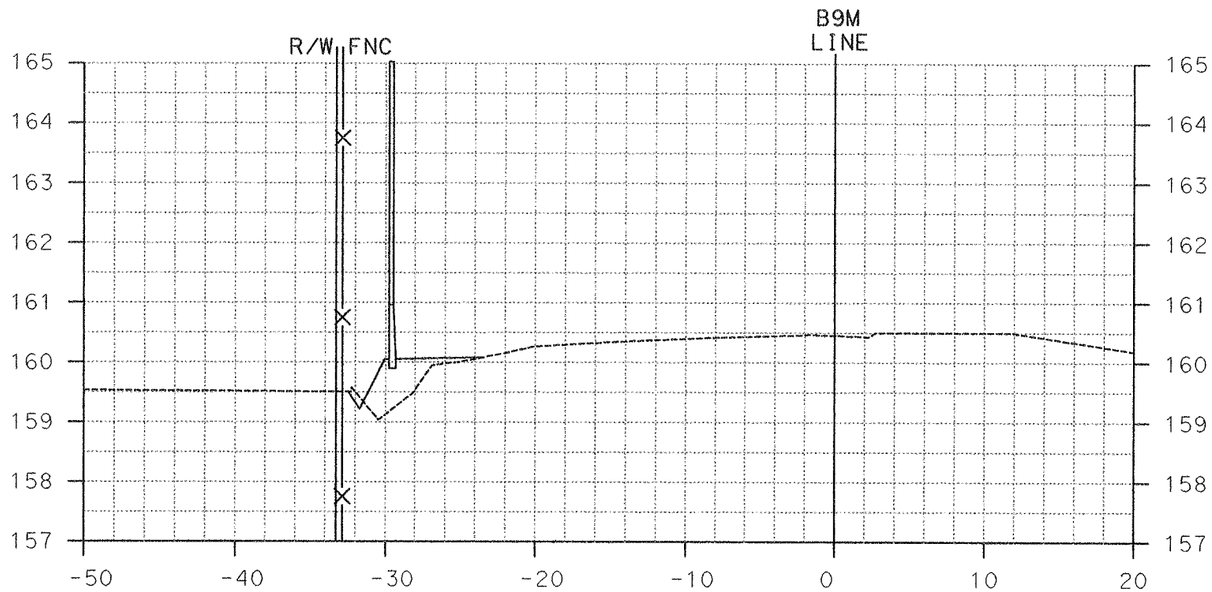

B9M 223+00

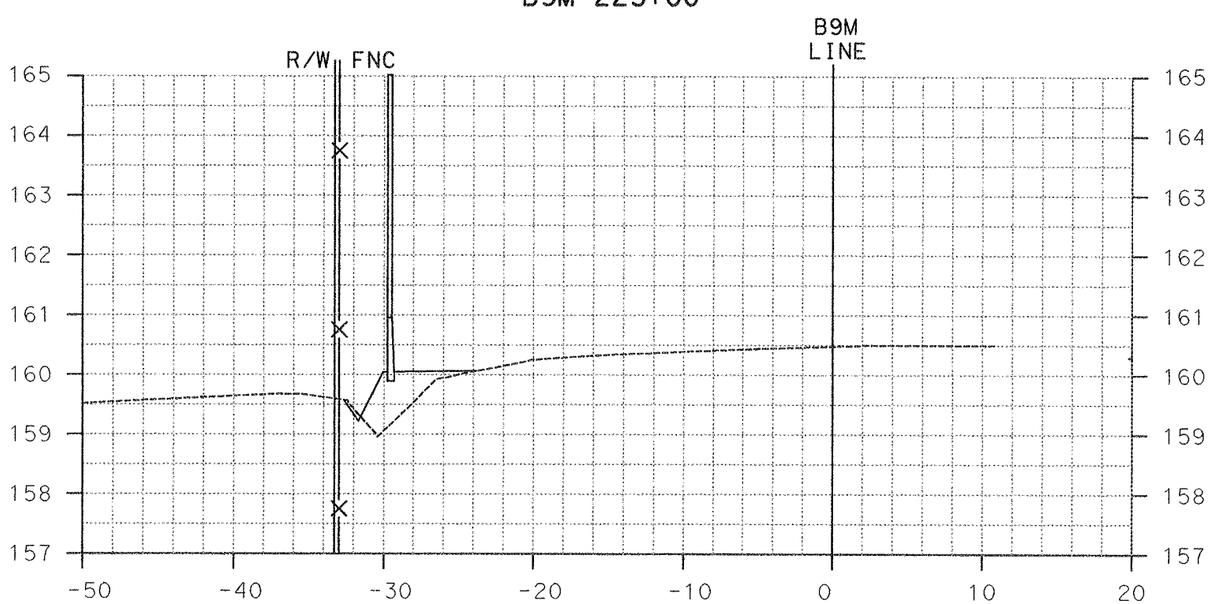

B9M 222+80

CROSS SECTIONS

SCALE: 1:200 HORIZ
1:50 VERT

X-7

DATE	REVISED BY	DATE REVISED

CALCULATED/DESIGNED BY	CHECKED BY

LAST REVISION 00-00-00

FOR REDUCED PLANS ORIGINAL SCALE IS IN MILLIMETERS 0 20 40 60 80

USERNAME => $USER
DGN FILE => $REQUEST

COUNTY	ROUTE	KILOMETER POST TOTAL PROJECT	SHEET No	TOTAL SHEETS
Ala	580	R16.5/16.9		

REGISTERED CIVIL ENGINEER

PLANS APPROVAL DATE

ALAMEDA COUNTY CONGESTION MANAGEMENT AGENCY
1333 BROADWAY, SUITE 220
OAKLAND, CA 94612

T Y LIN INTERNATIONAL | CCS
2010 CROW CANYON PLACE SUITE 350
SAN RAMON, CA 944583

FOR REFERENCE ONLY, NOT FOR CONSTRUCTION

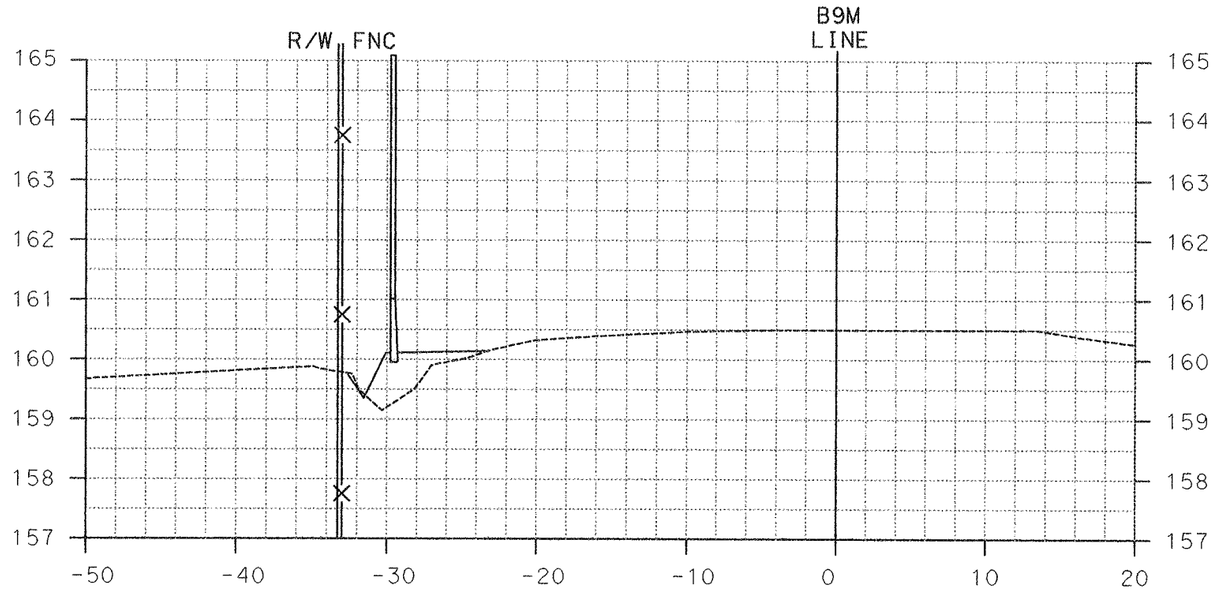

B9M 223+40

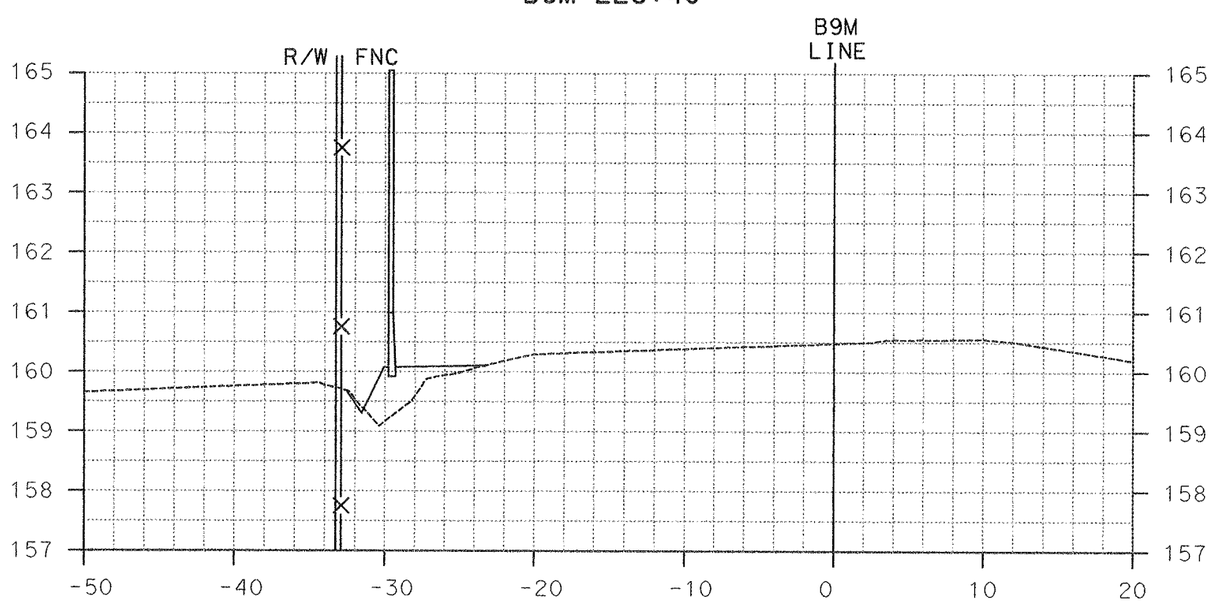

B9M 223+20

CROSS SECTIONS

SCALE: 1:200 HORIZ
1:50 VERT

X-8

DATE	REVISED BY	DATE REVISED

CALCULATED/ DESIGNED BY	CHECKED BY

LAST REVISION 00-00-00

FOR REDUCED PLANS ORIGINAL SCALE IS IN MILLIMETERS 0 20 40 60 80

USERNAME => $USER
DGN FILE => $REQUEST

COUNTY	ROUTE	KILOMETER POST TOTAL PROJECT	SHEET No	TOTAL SHEETS
Ala	580	R16.5/16.9		

REGISTERED CIVIL ENGINEER

PLANS APPROVAL DATE

ALAMEDA COUNTY CONGESTION MANAGEMENT AGENCY
1333 BROADWAY, SUITE 220
OAKLAND, CA 94612

T Y LIN INTERNATIONAL | CCS
2010 CROW CANYON PLACE SUITE 350
SAN RAMON, CA 944583

FOR REFERENCE ONLY, NOT FOR CONSTRUCTION

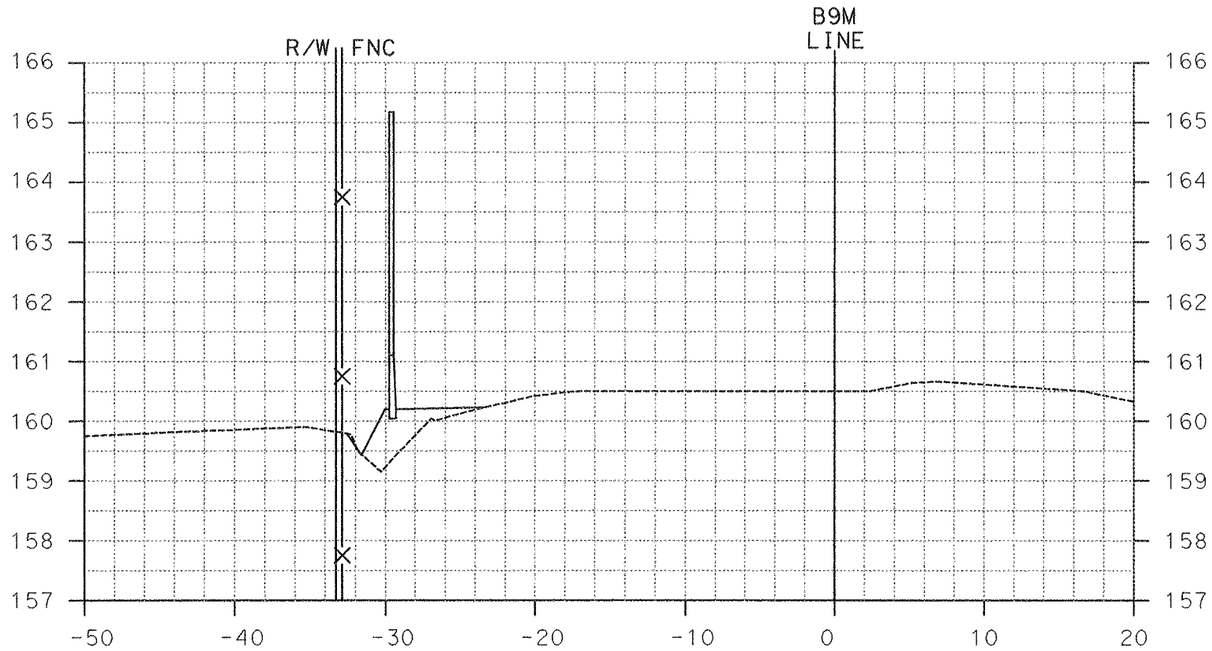

B9M 223+80

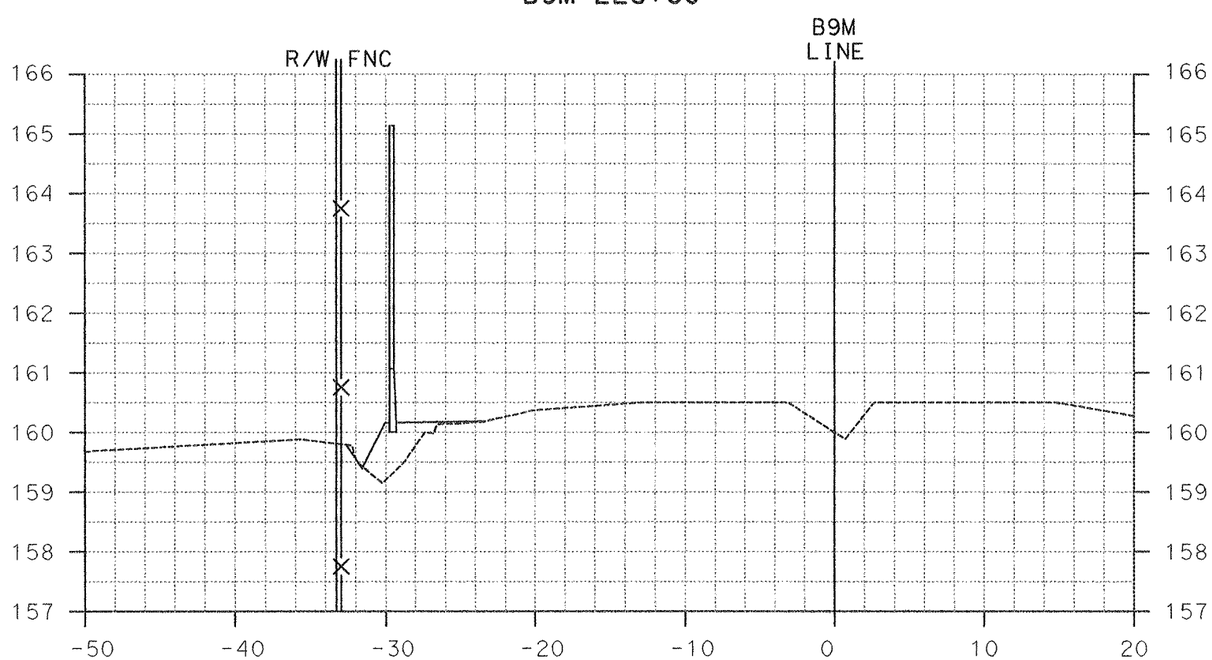

B9M 223+60

CROSS SECTIONS

SCALE: 1:200 HORIZ
1:50 VERT

X-9

DATE	REVISED BY	DATE REVISED
CALCULATED/ DESIGNED BY		
CHECKED BY		

LAST REVISION 00-00-00

FOR REDUCED PLANS ORIGINAL SCALE IS IN MILLIMETERS 0 20 40 60 80

USERNAME => $USER
DGN FILE => $REQUEST

COUNTY	ROUTE	KILOMETER POST TOTAL PROJECT	SHEET No	TOTAL SHEETS
Ala	580	R16.5/16.9		

REGISTERED CIVIL ENGINEER

PLANS APPROVAL DATE

ALAMEDA COUNTY CONGESTION MANAGEMENT AGENCY
1333 BROADWAY, SUITE 220
OAKLAND, CA 94612

T Y LIN INTERNATIONAL | CCS
2010 CROW CANYON PLACE SUITE 350
SAN RAMON, CA 944583

CALCULATED/ DESIGNED BY	DATE	REVISED BY
CHECKED BY		DATE REVISED

FOR REFERENCE ONLY, NOT FOR CONSTRUCTION

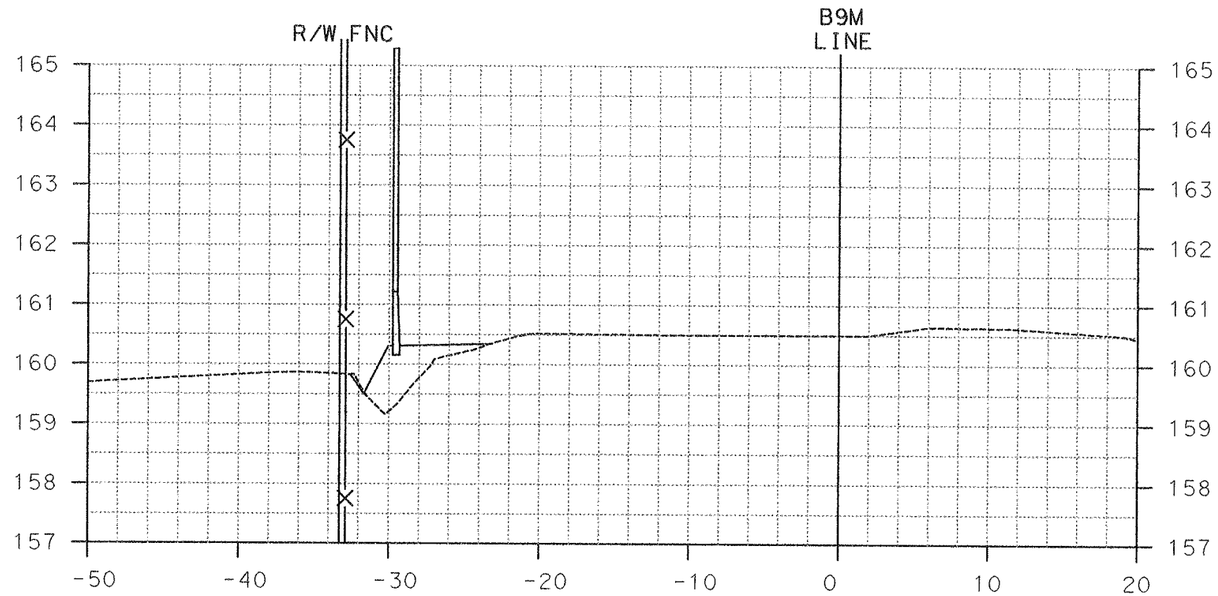

B9M 224+13.474

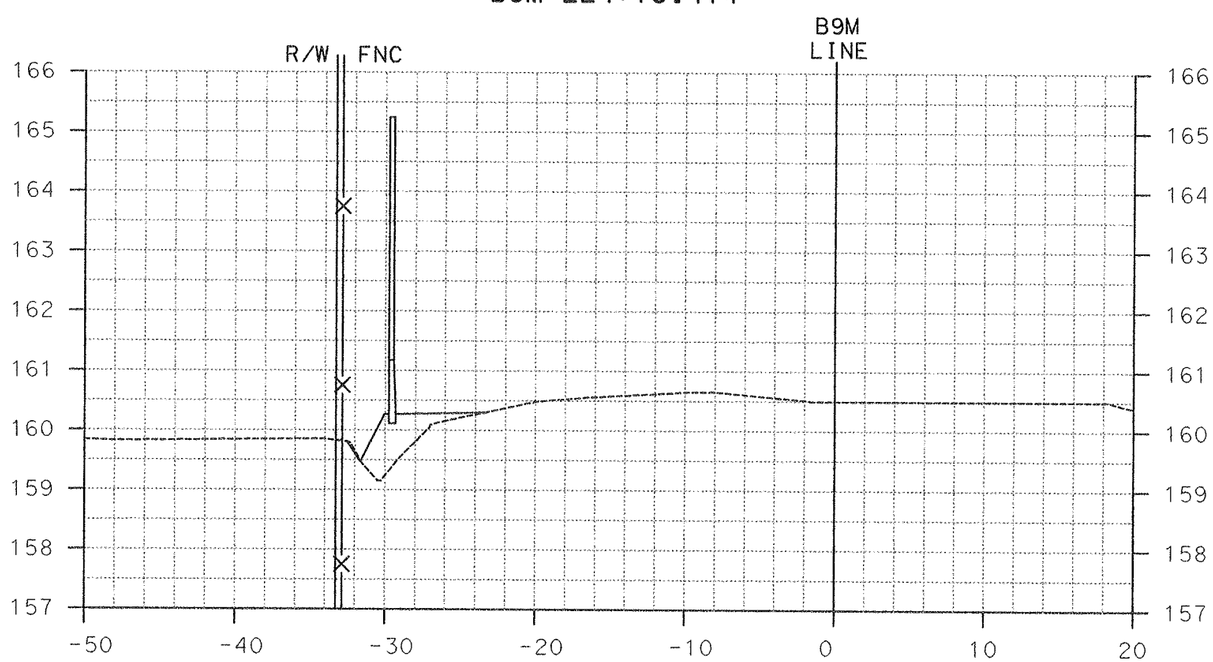

B9M 224+00

CROSS SECTIONS

SCALE: 1:200 HORIZ
1:50 VERT

X-10

LAST REVISION 00-00-00

FOR REDUCED PLANS ORIGINAL SCALE IS IN MILLIMETERS 0 20 40 60 80

USERNAME => $USER
DGN FILE => $REQUEST